

**A unique and highly valuable area with abundant natural resources on the mountain side of Tokyo, in close proximity to a major metropolitan area.**

PRODUCED BY. MOUNTAIN STATES TOKYO



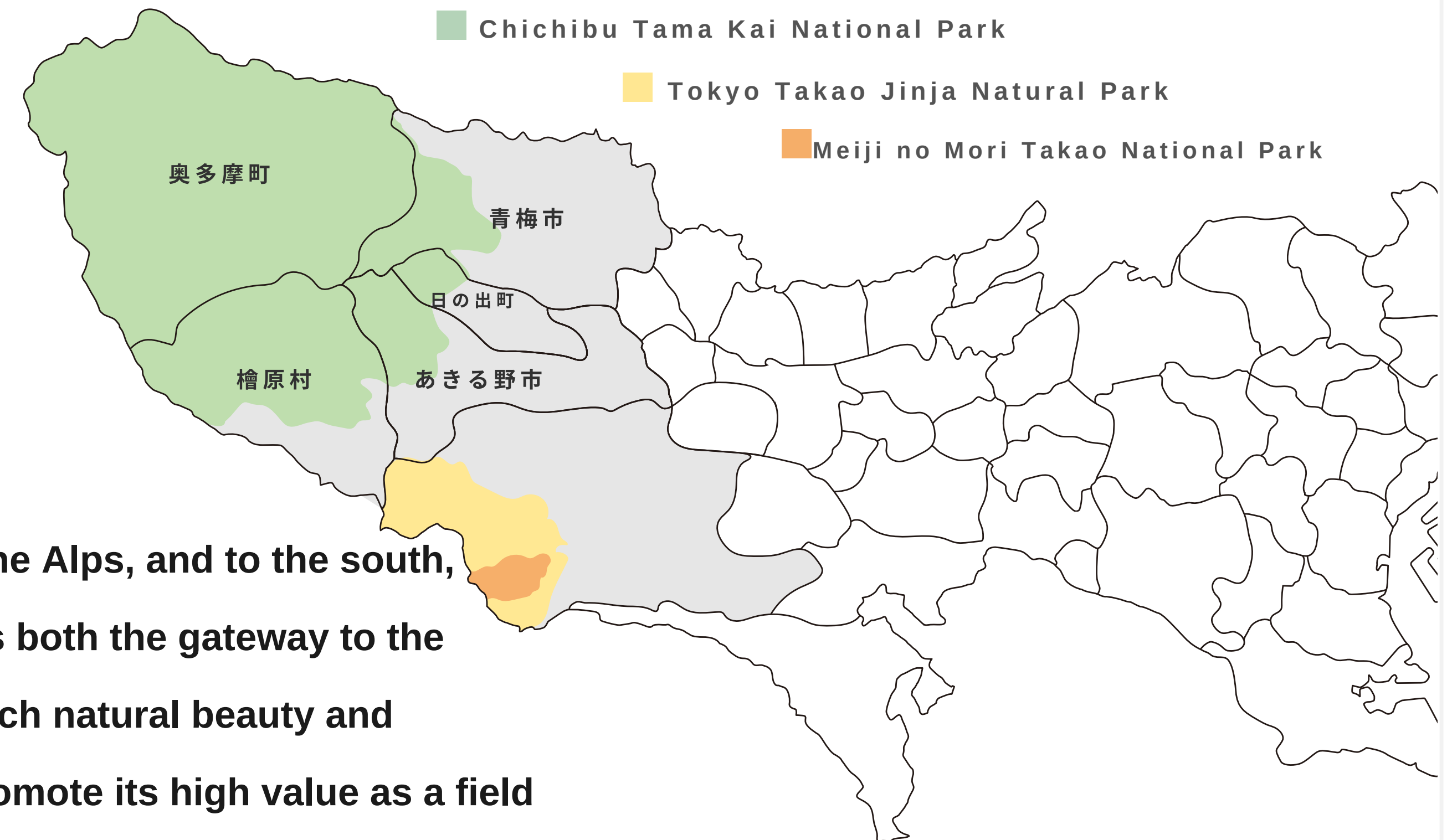
東京山側



# 『Tokyo's mountainous side』 New values

Approximately 40% of its area is said to be mountainous and forested, making Tokyo a region with a rich natural environment.

The 'Tokyo's mountainous' region, which encompasses the Chichibu-Tama-Kai National Park and is known for its abundant natural resources such as mountains, forests, rivers, valleys, and high-quality water sources. It is a biodiverse area where various flora and fauna inhabit, consisting of six cities and towns from the Nishi-Tama and Minami-Tama areas.



To the north, you can admire Chichibu, to the west, Kofu and the Alps, and to the south, Tanzawa and Mount Fuji. 'Tokyo's mountainous' area serves as both the gateway to the Chichibu-Tama-Kai National Park and a representation of the rich natural beauty and mountainous landscapes in the Kanto region. To effectively promote its high value as a field for natural and cultural experiences to both domestic and international audiences, we believe that a value system is needed that is inherently clear and differentiated, requiring no explanation due to its overwhelming simplicity.



The Tokyo Mountainside with a Rich Natural Expression

Representative 6 Cities and Towns on Tokyo's Mountain Side with Diverse Natural and Geological Variations

# Oume City/Hinode Town/Akiruno City Okutama Town/Hinohara Village/Hachiōji City



Mitake Valley




Hinode Mountain



Akigawa Valley



Lake Okutama



Kanoto Rock



Mount Takao

東京山側





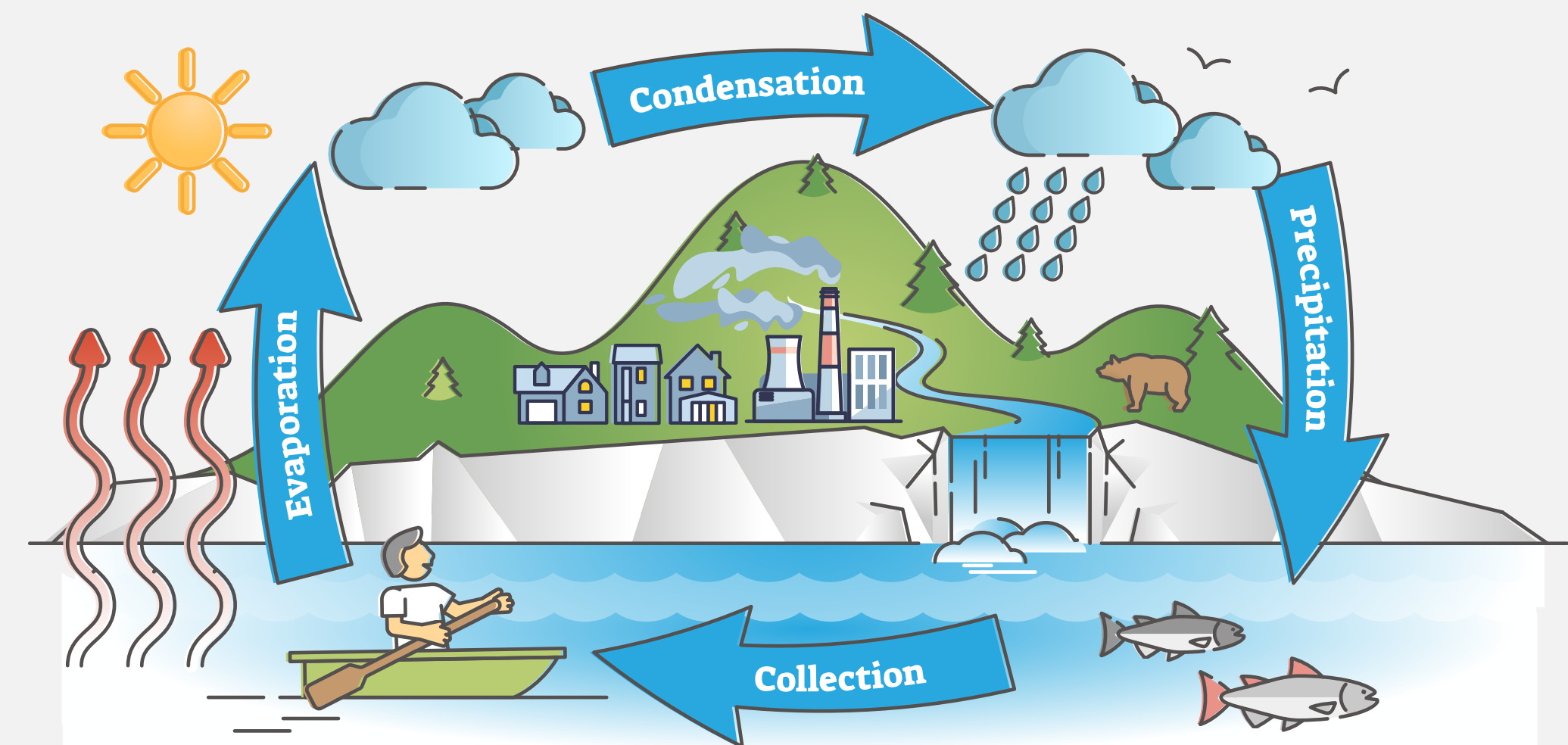
Experienceable natural activities on the Tokyo mountain side





# The unique reason why Tokyo's mountainside area is unparalleled compared to other areas.

The Tokyo Mountain Area, located within Tokyo's city limits, boasts a rich natural environment with a unique geological heritage and a diverse range of wildlife. It is also steeped in a history and culture dating back to the Jomon period. This abundant natural environment, coupled with an unparalleled water circulation system within an hour's reach from the heart of the city, makes the Tokyo Mountain Area truly one-of-a-kind on a global scale.



## The Compact Connection of Nature and the Metropolis: A Microcosm of Ecosystems

Okutama Lake is located in a naturally abundant national park area and also serves as a source of drinking water for Tokyo.

The area along the Tama River and Akigawa River, where people have lived since the Jomon period.

The center of the metropolitan economy, where 12 million people live, flows through the heart of Tokyo.

It flows out to Tokyo Bay and connects to the Pacific Ocean.



# The numerous high-value natural assets boasted by the eastern side of Tokyo's mountains.



The highest number of climbers in the world



The only Japan Heritage registration in Tokyo



Chichibu Tama Kai National Park



Michelin Guide three stars



The only one of Japan's 100 famous mountains in the Greater Tokyo Area



The largest number of giant trees in Japan

other



# The Tokyo Mountainside" and Its High Value Reasons

## The distance to downtown and its exceptional accessibility



60分

From JR Shinjuku Station, take the Chuo Line down to Akigawa Station.



45分

From JR Shinjuku Station to the Chuo Expressway, Akigawa Area



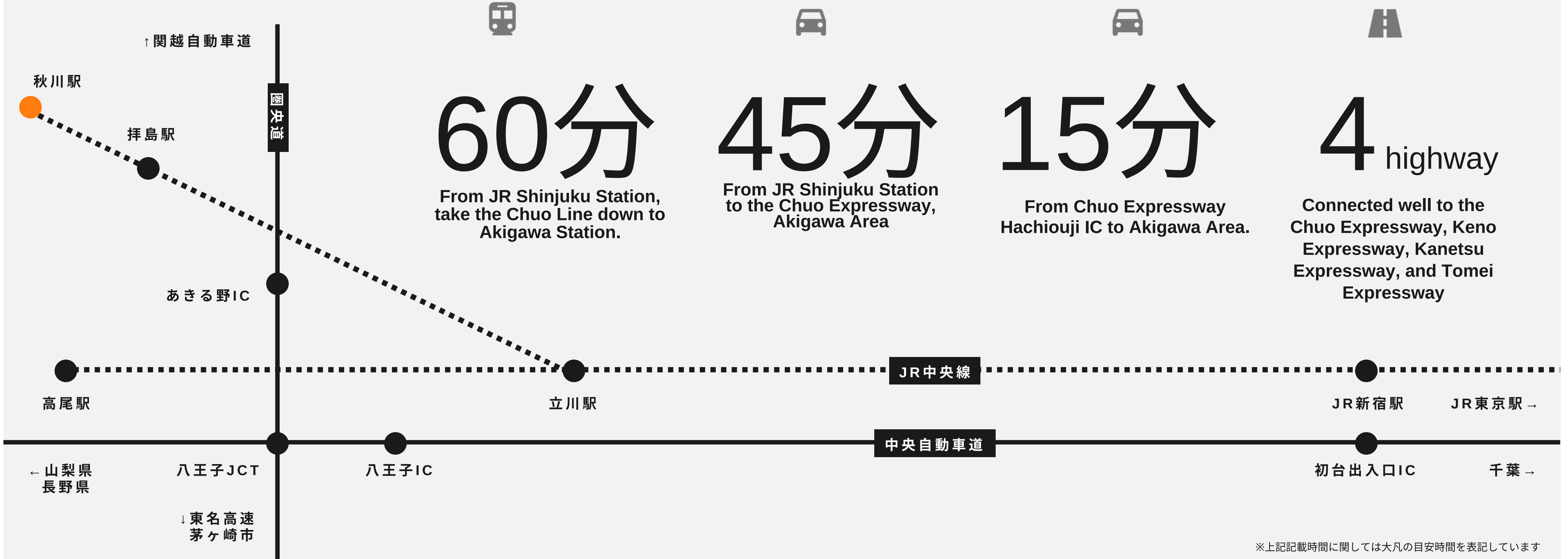
15分

From Chuo Expressway Hachiouji IC to Akigawa Area.



4 highway

Connected well to the Chuo Expressway, Keno Expressway, Kanetsu Expressway, and Tomei Expressway



※上記記載時間に関しては大凡の目安時間を表記しています